

MALDIVES LAND SURVEY AUTHORITY

MINISTRY OF HOUSING AND INFRASTRUCTURE

Office (PABX): +(960) 3004300, Fax: +(960) 3004254

Ameenee Magu, Maafannu, Male', 20392, Maldives.

Email: survey@housing.gov.mv

Web: www.surveyofmaldives.gov.mv,



CONTROLPOINT DETAILS	Station Number	PSM 5678
Coordinate Information		
Geodetic	Grid	
WGS 84	UTM Zone 43	
Lat: 2° 10' 07.69773" N	E:	283445.652
Long: 73° 03' 01.33689" E	N:	239858.551
Ellp Height:	Orth Height: +0.788	
Island Name: Th.Ruhthibi	Date: 12 MAY 2017	


Monument description & method of survey:

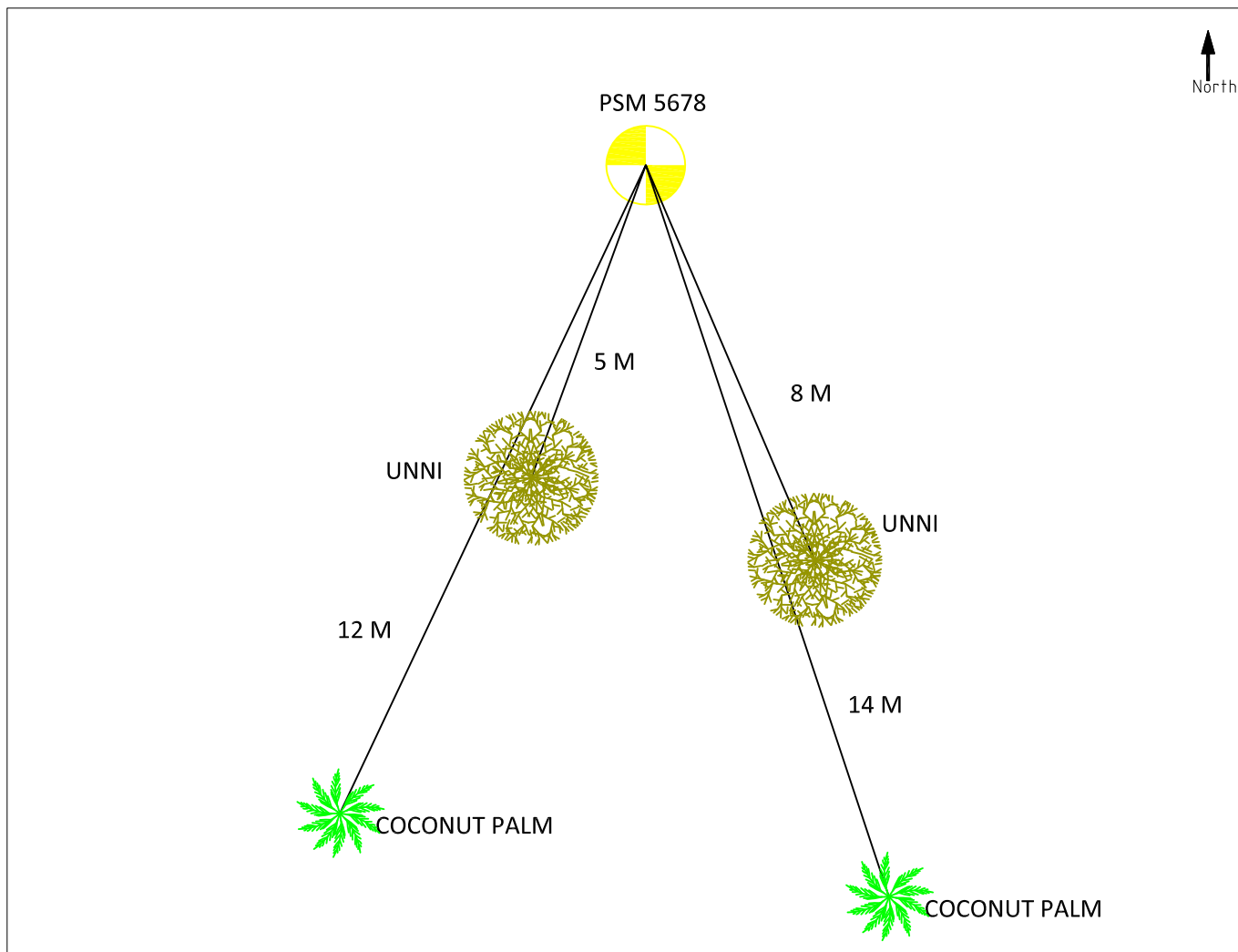
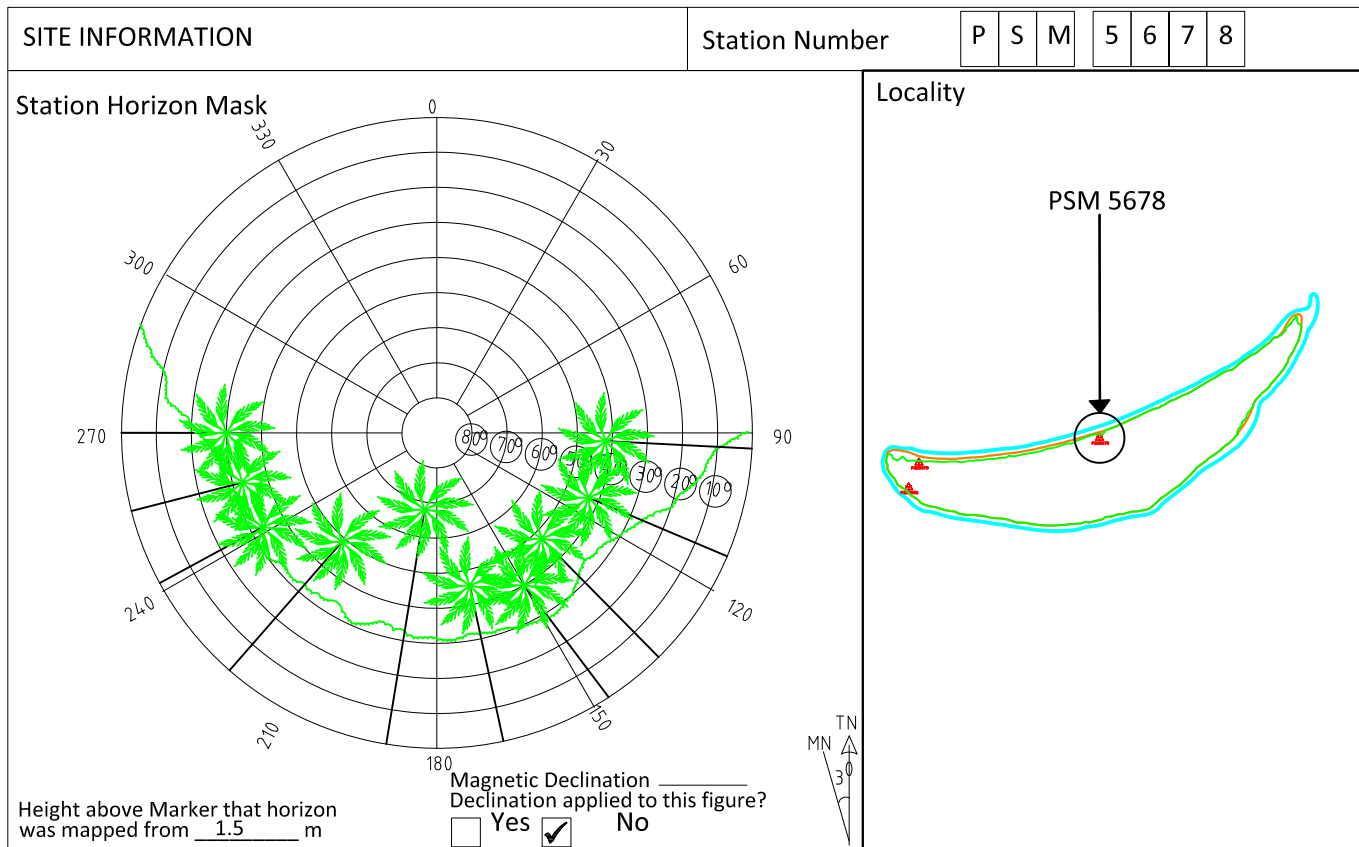
- Monument Type A as in Technical Brief
- Stainless steel plate fixed to concrete by Four bolts
- Horizontal coordinates fixed by GNSS Static survey.
- Vertical height corrected using tide prediction data
- PSM 5678 is 50mm above ground Level

General site condition & access:

- Easily accessible area with wide angle of sky visibility
- Located in vegetation line of the island
- Located near the temporary road towards the old hut

Owner: MSN REALITY MALDIVES PVT LTD





Sketched by: Mubeen	Scale: Not to Scale	Date: 12 MAY 2017
---------------------	---------------------	-------------------

MALDIVES LAND SURVEY AUTHORITY

MINISTRY OF HOUSING AND INFRASTRUCTURE
Office (PABX): +(960) 3004300, Fax: +(960) 3004254
Ameenee Magu, Maafannu, Male', 20392, Maldives.
Email: survey@housing.gov.mv
Web: www.surveyofmaldives.gov.mv,



CONTROLPOINT DETAILS	Station Number	PSM 5679
Coordinate Information		
Geodetic	Grid	
WGS 84		
Lat: 2° 10' 06.43791" N	E:	283157.357
Long: 73° 03' 01.01028" E	N:	239820.219
Ellp Height:	Orth Height: +0.824	
Island Name: Th.Ruhthibi	Date: 12 MAY 2017	







Monument description & method of survey:

- Monument Type A as in Technical Brief
- Stainless steel plate fixed to concrete by Four bolts
- Horizontal coordinates fixed by GNSS Static survey.
- Elevation reduced relative to Local MSL by double level run
- PSM 5679 is 50mm above ground Level

General site condition & access:

- Easily accessible area with wide angle of sky visibility
- Located in vegetation line of the island

Owner: MSN REALITY MALDIVES PVT LTD

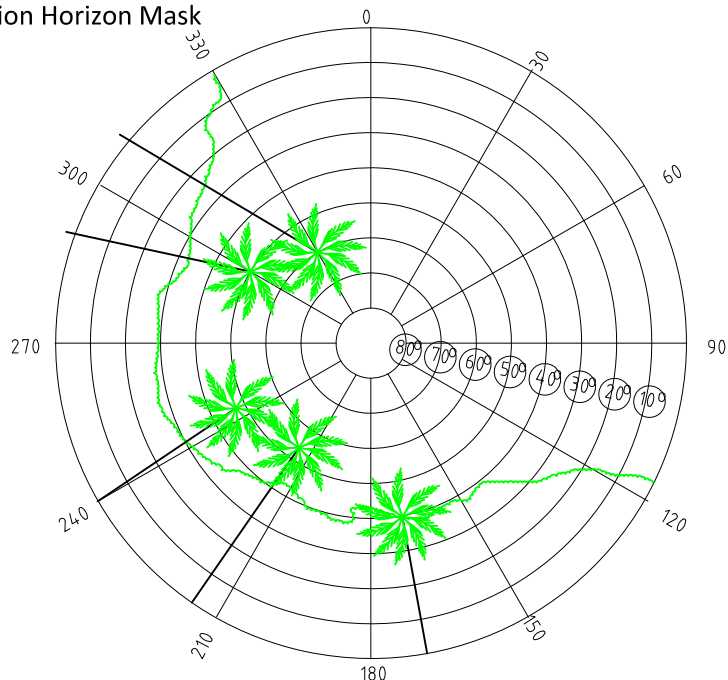
		
Bottom	North Height 1.5m / Distance 2m	East Height 1.5m / Distance 2m
		
Up Height 1.5m	South Height 1.5m / Distance 2m	West Height 1.5m / Distance 2m

SITE INFORMATION

Station Number

P S M 5 6 7 9

Station Horizon Mask

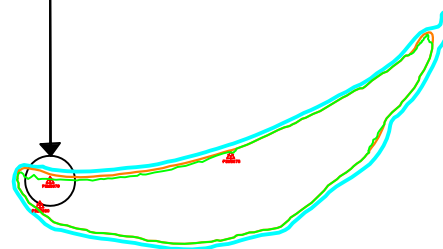


Height above Marker that horizon was mapped from 1.5 m

Magnetic Declination
Declination applied to this figure?
☐ Yes ☒ No

Locality

PSM 5679



COCONUT PALM



COCONUT PALM



COCONUT PALM



18M

8M



COCONUT PALM

10M



COCONUT PALM

PSM5679



Sketched by: Mubeen

Scale:

Not to Scale

Date: 12 MAY 2017

MALDIVES LAND SURVEY AUTHORITY

MINISTRY OF HOUSING AND INFRASTRUCTURE
Office (PABX): +(960) 3004300, Fax: +(960) 3004254
Ameenee Magu, Maafannu, Male', 20392, Maldives.
Email: survey@housing.gov.mv
Web: www.surveyofmaldives.gov.mv,



CONTROLPOINT DETAILS	Station Number	PSM 5680
Coordinate Information		
Geodetic	Grid	
WGS 84	UTM Zone 43	
Lat: 2° 10' 05.15650" N	E:	283140.783
Long: 73° 03' 00.47566" E	N:	239780.874
Ellp Height:	Orth Height: +0.935	
Island Name: Th.Ruhthibi	Date: 12 MAY 2017	


Monument description & method of survey:

- Monument Type A as in Technical Brief
- Stainless steel plate fixed to concrete by Four bolts
- Horizontal coordinates fixed by GNSS Static survey.
- Elevation reduced relative to Local MSL by double level run
- PSM 5680 is 150mm above ground Level

General site condition & access:

- Easily accessible area with wide angle of sky visibility
- Located in vegetation line of the island

Owner: MSN REALITY MALDIVES PVT LTD

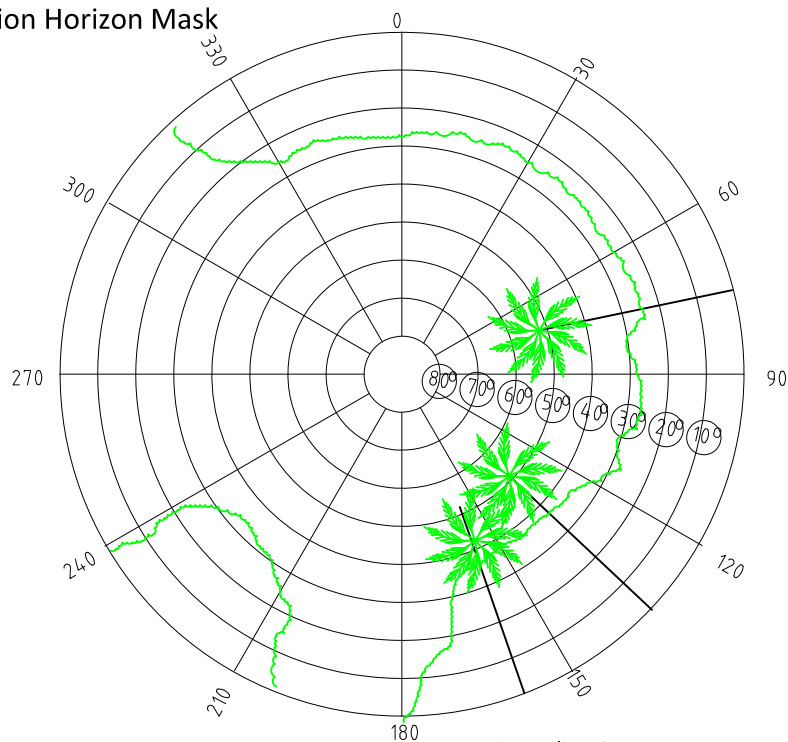


SITE INFORMATION

Station Number

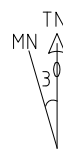
P	S	M	5	6	8	0
---	---	---	---	---	---	---

Station Horizon Mask

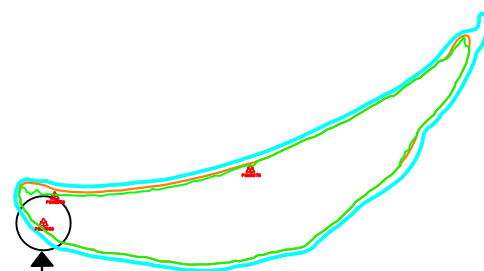


Height above Marker that horizon was mapped from 1.5 m

Magnetic Declination _____
Declination applied to this figure?
☐ Yes ☒ No



Locality



PSM 5680

COCONUT PALM



COCONUT PALM



18 M

16 M

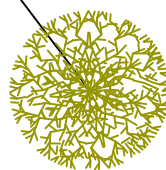
8 M

COCONUT PALM



PSM5680

6 M



KUREDHI

Sketched by: Mubeen

Scale:

Not to Scale

Date: 12 MAY 2017